

# State of Vermont.

Canvass of Votes for *Representation to Congress* A. D. 1894  
*First District*  
**AGGREGATE.**

COUNTY.	<i>David J. Fretw</i>	<i>Frank L. Graves</i>	<i>Harvey Hitcham</i>	<i>John W. Anderson</i>	<i>Scattering</i>
ADDISON	3778	551	115	15	
WINDSOR	3832	1276	49	23	
CALEDONIA					
CHITTENDEN	4265	2574	19	50	
ESSEX					
FRANKLIN	3674	1661	137	21	
GRAND ISLE	500	227	4		
LANSING	1982	477	97	5	
ORANGE					
ORLEANS					
RUTLAND	5979	2155	91	212	1
WASHINGTON					
WINDHAM					
WINDSOR					
<b>TOTAL</b>	<b>23201</b>	<b>8861</b>	<b>512</b>	<b>326</b>	<b>1</b>

*I hereby certify that the foregoing is a true statement of the votes given by the Electors of Vermont for the office herein named.*

*W. D. [Signature]*  
 Montpelier, October 22, 1894  
 Chairman of Canvassing Committee.

# STATE OF VERMONT.

Census of Votes for *Representatives to Congress* A.D. 1904  
**ADDISON COUNTY.**

	<i>David J. Fortin</i>	<i>Frank L. Crane</i>	<i>Henry Hitchcock</i>	<i>John M. Anderson</i>	
<b>Addison</b>	176	9	1		
<b>Bridport</b>	154	17			
<b>Bristol</b>	429	77	7	1	
<b>Carroll</b>	217	6	2		
<b>Ferrisburgh</b>	395	21	12		
<b>Galen</b>	69	2	2		
<b>Granville</b>	76	19	3		
<b>Hannock</b>	61	6	2	2	
<b>Leicester</b>	72	17	4		
<b>Lincoln</b>	213	35	11	1	
<b>Middlebury</b>	414	101	16	1	
<b>Montpelier</b>	114	13	10	1	
<b>New Haven</b>	115	25	2		
<b>Orwell</b>	236	43	2	1	
<b>Putney</b>	12	4	4	1	
<b>Ripton</b>	115	15	7	2	
<b>Salisbury</b>	166	7	6	1	
<b>Starkham</b>	166	43	1	1	
<b>Starkshire</b>	141	11	9	2	
<b>Vergennes</b>	234	67	1	1	
<b>Waltham</b>	53	3	1		
<b>Weybridge</b>	116	6	4		
<b>Whiting</b>	69	4	1		

Total 3971 331 113 15

I hereby certify the foregoing to be a true and correct statement of votes given for the office therein named within and for the County of Addison.

*W. D. Lawrence*  
 Chairman of Counting Committee.

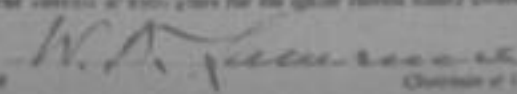
Montpelier, October 5, 1904

# State of Vermont.

Canvass of Votes for *Representation to Congress* A. D. 1904  
*First District*  
**CHITTENDEN COUNTY.**

TOWNS.	<i>David J. Foster</i>	<i>Frank S. Brown</i>	<i>Henry A. Johnson</i>	<i>John W. Anderson</i>	<i>Seabury</i>
Botton	75	41	2		
Burlington	1571	1221	27	37	
Charlotte	312	32	1		
Colchester	377	411	3	1	
Essex	266	15	10	2	
Hinesburgh	209	35	9	1	
Hartington	154	25	2	1	
Jericho	221	15	12	1	
Wilton	212	15			
Richmond	179	95	4	2	
Shelburne	116	15	1		
South Burlington	107	15		2	
St. George	11	5			
Underhill	157	154			
Wentford	163	26	5	1	
Williston	142	54	5		
<b>Total</b>	<b>4367</b>	<b>3574</b>	<b>77</b>	<b>31</b>	

I hereby certify the foregoing to be a true canvass of votes given for the officers therein named within and for the County of Chittenden.

  
 W. A. Johnson  
 Chairman of Canvassing Committee.

Montpelier, October 6, 1904

# STATE OF VERMONT.

Census of Votes for *Representation to Congress* A.D. 1904  
First District  
**FRANKLIN COUNTY.**

Towns	<i>David J. Foster</i>	<i>Frank L. Chase</i>	<i>Henry Kitchin</i>	<i>John W. Anderson</i>	<i>Scattering</i>
Bakerfield	166	51	6		
Barkshire	172	41	7	1	
Essexburgh	346	71	13	1	
Fairfax	212	46	1		
Fairfield	166	167	10	2	
Fletcher	94	49	3		
Franklin	116	29	11		
Georgia	212	47	9	3	
Highgate	334	71	3	2	
Montgomery	272	36	20	1	
Richford	322	119	9	4	
Sheldon	155	22	8	1	
St. Albans, City	617	435	13	2	
St. Albans, Town	112	69	5	1	
Swanton	311	272	12	3	

Total 3674 1601 127 21

I hereby certify the foregoing to be a true and correct copy of the returns as given to the office of the Clerk of the County of Franklin.

Montpelier, October 27, 1904

*W. D. [Signature]*  
 Chairman of Counting Committee

# State of Vermont.

Returns of Votes for *Representatives to Congress* A. D. 1904  
*Grand District*  
**GRAND ISLE COUNTY.**

	<i>David J. Foster</i>	<i>Frank L. Grand</i>	<i>Wm. F. Kilham</i>	<i>John W. Anderson</i>		
<b>TOTAL</b>						
Alburgh	176	53	3			
Grand Isle	96	11				
Isle La Motte	67	23				
North Hero	19	16	1			
South Hero	71	57				
<b>Total</b>	<b>500</b>	<b>227</b>	<b>4</b>			

I hereby certify the foregoing to be a true and correct return of votes given for the office of Representative within and for the County of Grand Isle.

*W. D. Lawrence*

Montpelier, October 6, 1904

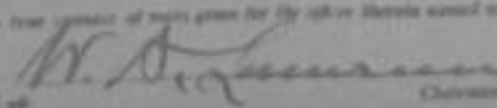
Chairman of Canvassing Committee.

# State of Vermont.

Canvass of Votes for *Representatives to Congress* A. D. 1894  
*First District*  
**LAMOILLE COUNTY.**

TOWNS.	<i>David J. Fitch</i>	<i>Frank L. Bond</i>	<i>Harvey Fitcham</i>	<i>John W. Anderson</i>	<i>Scoble</i>
Richford	79	12	5		
Cambridge	227	32	5	1	
Eden	117	41	6	1	
Ellers	16	14	6		
Hydepark	229	111	13	3	
Johann	372	26	26		
Barristown	464	112	10		
Stowe	368	108	9		
Waterville	46	10	7		
Wolcott	152	12	16	1	
<b>Total</b>	<b>1912</b>	<b>477</b>	<b>97</b>	<b>5</b>	

I hereby certify the foregoing to be a true canvass of votes given for the officers therein named within and for the County of  
 Lamoille.

  
 W. D. [unclear]  
 Registrar, October 8, 1894.

Chairman of Canvassing Committee.

# STATE OF VERMONT.

Canvass of Votes for *Representative & Sergeant* A. D. 1891/92  
*First District*  
**RUTLAND COUNTY.**

TOWNS	<i>David J. Foster</i>	<i>Frank L. Brown</i>	<i>Hervey F. Johnson</i>	<i>John W. Anderson</i>	<i>Leah King</i>
Benning	171	16	3	1	
Bruden	475	104	20	5	
Canton	253	169	5	3	
Clarendon	124	10	1		
Champlain	153	23	1	1	
DuBois	115	39	2	2	
Fair Haven	331	226	5	9	1
Hubbardton	72	27	2		
Isis	74	11			
Madison	77	22	5	2	
Middletown Springs	152	21	1		
Mt. Holly	141	21	4		
Mt. Tabor	56	3			
Pewee	219	22	5	3	
Pittsford	101				
Putney	216	121	1	1	
Proctor	319	63	6	3	
Putney	142	72	5		
Rutland, City of	1172	612	12	169	
Rutland, Town of	112	25		6	
Shaftsbury	68	16	2		
Shrewsbury	169	16		1	
Suffery	71	22			
Townshend	11	11	1		
Wallingford	225	57	1	1	
Wells	12	24	4		
West Haven	42	7			
West Rutland	222	225	6	10	
<b>Total</b>	<b>22722</b>	<b>122</b>	<b>91</b>	<b>212</b>	<b>1</b>

I hereby certify the foregoing to be a true canvass of votes given for the officers therein named within and for the County of Rutland.

*[Signature]*  
 Registrar of the County of Rutland

# State of Vermont.

Canvass of Votes for *Representatives to Congress* A. D. 1894.  
*Frank S. Tuttle*  
**AGGREGATE.**

COUNTY.	<i>William H. Washburn</i>	<i>Markus B. Howe</i>	<i>Leiter W. Hanson</i>	<i>Timothy D. Reed</i>	<i>Scatterings</i>
ADDISON					
BRISTOL					
CALDWELL	3426	1010	72	01	
CHITTENDEN					
ESSEX	233	233	1	6	
FRANKLIN					
GRAND ISLE					
LAMOILLE					
ORANGE	3151	907	101	17	
ORLEANS	3432	508	56	6	1
RUTLAND					
WASHINGTON	4231	3016	186	111	1
WINDHAM	3791	1176	51	141	
WINDSOR	5120	1116	59	105	1
<b>TOTAL</b>	<b>33781</b>	<b>17066</b>	<b>540</b>	<b>414</b>	<b>3</b>

I hereby certify that the foregoing is a true account of the votes given by the Franchise of Vermont for the office therein named.

*H. P. Lawrence*  
 Secretary, October 22, 1894

Chairman of Canvassing Committee.




# State of Vermont.

Canvass of Votes for *Representatives to Congress* A. D. 1894  
*Second District*  
**CALEDONIA COUNTY.**

TOWNS.	<i>N. Hodge Washburn</i>	<i>Walter B. Morse</i>	<i>Levin W. Hanson</i>	<i>Timothy Reed</i>	<i>Scalbury</i>
Barre	351	50	1		
Burke	142	47	3		
Danville	259	105	9		
Greton	172	51	6	7	
Hardwick	300	11	9	6	
Irby	41	17	1		
Lyndon	307	126	9		
Newark	46	47	5		
Peabody	145	11	3		
Ryegate	131	24	1		
Sheffield	10	22			
St. Johnsbury	1017	301	15	6	
Stannard	40	1	4		
Sutton	120	27			
Walden	95	12	1		
Waterford	11	17			
Wheatland	51	40	6	2	
<b>Total</b>	<b>3426</b>	<b>1010</b>	<b>72</b>	<b>21</b>	

I hereby certify the foregoing to be a true canvass of votes given for the office therein named within and for the County of Caledonia.

  
 W. A. [unclear]  
 Chairman of Canvassing Committee.

Washington, October 28, 1894

# State of Vermont.

Canvass of Votes for *Representatives to Congress* A. D. 1890-1  
*James D. Eastwell*  
**ESSEX COUNTY.**

TOWNS.	<i>W. Hodge Washburn</i>	<i>Walter D. Stone</i>	<i>Lincoln W. Mason</i>	<i>Timothy Stone</i>	<i>Salisbury</i>
Stamfield	32	25	2		
Brighton	207	126	2	2	
Brunswick	10	1			
Conant	74	27			
Concord	172	17	1		
East Haven	31	6	2		
Grassy	21	3		1	
Goldhall	53	46		1	
Leamington	11	12			
Lansburgh	109	26		1	
Richtown	14	27			
Worton	42				
Victory	47	4	1		
<b>Total</b>	<b>132</b>	<b>253</b>	<b>1</b>	<b>6</b>	

I hereby certify the foregoing to be a true canvass of votes given for the officers therein named within and for the County of Essex.


*W. D. [Signature]*  
 WASHINGTON, October 29, 1890.  
 Chairman of Canvassing Committee.

# State of Vermont.

Canvass of Votes for Representatives to Congress A. D. 1894  
*From District*  
**ORANGE COUNTY.**

TOWNS.	<i>Willard M. Perkins</i>	<i>Walter B. Brown</i>	<i>Victor W. Hanson</i>	<i>Timothy Dowd</i>	<i>Seabury</i>
Bradford	110	101	6		
Brattleboro	142	29	1	1	
Brookfield	176	15	4		
Chilton	212	31			
Colchester	129	73	10		
Fairlee	71	12	5		
Barre	219	94	23		
Greene	90	30	1		
Randolph	541	110	4	2	
Stratford	141	19	2	2	
Thetford	172	114	10		
Topsham	184	52	12	2	
Tunbridge	111	17			
Vermont	77	42	2	2	
Washington	117	45	6		
West Fairlee	59	16	2		
Williamstown	112	26	11	1	
<b>Total</b>	<b>3221</b>	<b>907</b>	<b>121</b>	<b>17</b>	

I hereby certify the foregoing to be a true canvass of votes given for the above named parties and for the County of Orange.

  
 W. D. Johnson  
 Chairman of Canvassing Committee.

Montpelier, October 27, 1894

# State of Vermont.

Canvass of Votes for *Representation to Congress* A. D. 1904  
*from District*  
**ORLEANS COUNTY.**

TOWNS.	<i>Willidge Washburn</i>	<i>Marland B. Stone</i>	<i>Lucas W. Hanson</i>	<i>Timothy L. Dow</i>	<i>J. Scabring</i>
Albany	161	64	3	1	
Barton	426	36	5	1	
Beverly	111				1
Christon	156	13	1		
Conary	100	20	8		
Craftsbury	225	51	6		
Dart	422	63	4	1	
Elver	161	16	1		
Greenboro	152	4	4	1	
Windsor	115	11	9		
Irishburg	140				
Jay	15	14	1		
Lowell	141	41	6		
Wagon	104		1		
Weyport	448	14	4	1	
Wey	248	72	1		
Westfield	122	10	2		
Waters	63	4		1	
<b>Total</b>	<b>3432</b>	<b>508</b>	<b>56</b>	<b>6</b>	<b>1</b>

I hereby certify the foregoing to be a true and correct copy of the returns for the office herein named within and for the County of Orleans.

*[Signature]*  
 Municipal, October 20, 1904  
 Chairman of Canvassing Committee.

# State of Vermont.

Canvass of Votes for *Representation to Congress* A. D. *1904*  
*Second District*  
**WASHINGTON COUNTY.**

TOWNS.	<i>W. H. Hodge</i>	<i>Harland B. Brown</i>	<i>Leah W. Hanson</i>	<i>Timothy Dowd</i>	<i>Scattering</i>
Barre	511	146	12	26	
Barre, City of	764	379	14	60	
Berlin	101	44	5	7	•
Cabot	161	33	6		
Calais	167	75	2		
Dashbury	19	36	2		
East Westphalia	119	72	2		
Fayston	80	10	•		
Northfield	112	32	3	1	
Widdowson	90	73		2	
Westphalia	128	442	4	1	1
Westtown	110	79	4	3	
Northfield	257	250	7	1	
Plattsfield	101	45	10	1	
Roxbury	42	12	2	1	
Waitsfield	123	28	1		
Warren	142	28	5	1	
Waterbury	287	116	22		
Wendbury	106	40	2		
Worcester	82	26	5		
<b>Total</b>	<b>4228</b>	<b>2016</b>	<b>116</b>	<b>117</b>	<b>1</b>

I hereby certify the foregoing to be a true and correct copy of the returns given for the office therein named within and for the County of Washington.

*H. O. [Signature]*  
 Chairman of Canvassing Committee.

Montpelier, October 26, 1904

# STATE OF VERMONT.

Canvass of Votes for *Representatives to Congress* A. D. *1891*  
*Second District*  
**WINDHAM COUNTY.**

TOWNS.	<i>Willoughby</i>	<i>W. H. B. Brown</i>	<i>Le. W. H. Haver</i>	<i>Timothy D. Dora</i>	<i>Scalthing</i>
Adams	22	17	2		
Eastboro	953	321	12	56	
Brookline	29	9			
Dover	46	34	3		
Downersville	127	12	3	3	
Crafton	111	15	3	1	
Guilford	102	50			
Halifax	94	21	1		
Jamaica	145	11	7	1	
Loonsderry	222	23	2	1	
Marlboro	71	1			
Newfane	155	21	1		
Punoy	154	21	1	37	
Rockingham	614	210	7	47	
Somerset	17	5			
Stratton	72	4		1	
Townshend	101	12	2	1	
Vermont	105	17	3		
Wardsboro	100	12	1		
Westminster	153	19		1	
Wilmington	129	110	4	2	
Wilmington	120	122	0		
Windham	67	0		1	
<b>Total</b>	<b>2171</b>	<b>1176</b>	<b>51</b>	<b>141</b>	

I hereby certify the foregoing to be a true and correct copy of the returns for the office therein named within and for the County of Windham.

Windham, October 25, 1891

*[Signature]*

Chairman of County Canvassing Commission

*Kleeneer*

# STATE OF VERMONT.

Canvass of Votes for *Representative to Congress* A. D. *1904*  
*Second District*  
**WINDSOR COUNTY.**

TOWNS.	<i>W. H. S. Johnson</i>	<i>W. L. B. Stone</i>	<i>L. M. Stone</i>	<i>Timothy Lovell</i>	<i>Scalbury</i>
Andover	61		3		
Baltimore	12				
Barre	137	56	3		
Bethel	213	101	4	3	
Bridgewater	113	39	1	2	
Cavendish	234	46	5	6	
Chester	276	36	3		
Hartford	509	166	7	2	
Hartland	177	34	1	1	
Ludlow	382	122	3	2	
Norwich	161	65	3	1	
Plymouth	127	17	2		
Poultney	145	10	2		
Reading	119	19	2	1	
Rochester	237	17	2	4	
Royalton	372	52	3	1	
Sharon	111	32	1	1	
Springfield	635	17	2	27	
Starkbridge	49	20		1	
Watersfield	172	27	1	1	1
Waxton	116	21	1		
West Windsor	77	10			
Windsor	216	59			
Woodstock	498	76	3	1	
<b>Total</b>	<i>2180</i>	<i>1116</i>	<i>27</i>	<i>103</i>	<i>1</i>

I hereby certify the foregoing to be a true account of votes given for the office therein named within and for the County of Windsor.

*W. D. Johnson*  
 Register of Counting Committee.

# STATE OF VERMONT.

Canvass of Votes for *Representatives to Congress* A. D. *1897*  
*1st District*  
**BENNINGTON COUNTY.**

TOWNS.	<i>David J. Fitch</i>	<i>Frank L. Brown</i>	<i>Wm. H. Kellogg</i>	<i>John W. Anderson</i>	<i>Scalbury</i>
Arlington	195	123	3		
Bennington	911	556	15	17	
Dorset	157	105	5	1	
Glastenbury	8				
Landgrove	51		1		
Manchester	325	12	1		
Pera	76	13	1		
Pownal	244	92	2	1	
Roadsboro	111	73	3	2	
Rupert	171	12	7		
Sandgate	73	7			
Searsburgh	14	7	1		
Shaftsbury	361	122	1		
Stamford	81	27	4		
Sunderland	52	34		1	
Wishall	92	4	1		
Woodford	59	24	7		
<b>Total</b>	<b>3132</b>	<b>276</b>	<b>52</b>	<b>33</b>	

I hereby certify the foregoing to be a true canvass of votes given for the office therein named within and for the County of Bennington.

*W. A. Lawrence*  
 Chairman of Canvassing Committee.

Bennington, October 6, 1897